


















LEGEND

-  contours
-  mound, broken ground
-  earth bank
-  ditch
-  watercourse
-  minor watercourse
-  pond
-  marsh
-  open land
-  open land with scattered trees
-  rough open land
-  runnable forest
-  slow run
-  walk
-  fight
-  culvert
-  boulder, boulder cluster

-  major road
-  street / lane
-  paved area/parking area
-  vehicle track
-  cycle/foot path
-  minor path
-  prominent building, canopy
-  wall passable, impassable
-  sculpture, cairn, monument
-  playground equipment
-  man-made object
-  fence, log fence, gate
-  high fence (do not cross)
-  light tower, pole
-  railway
-  residential (out of bounds)
-  out of bounds

For more information on orienteering,
 contact Orienteering NSW
 p: 02 8736 1252
 e: admin@onsw.asn.au
 w: http://onsw.asn.au
 © ONSW 2017



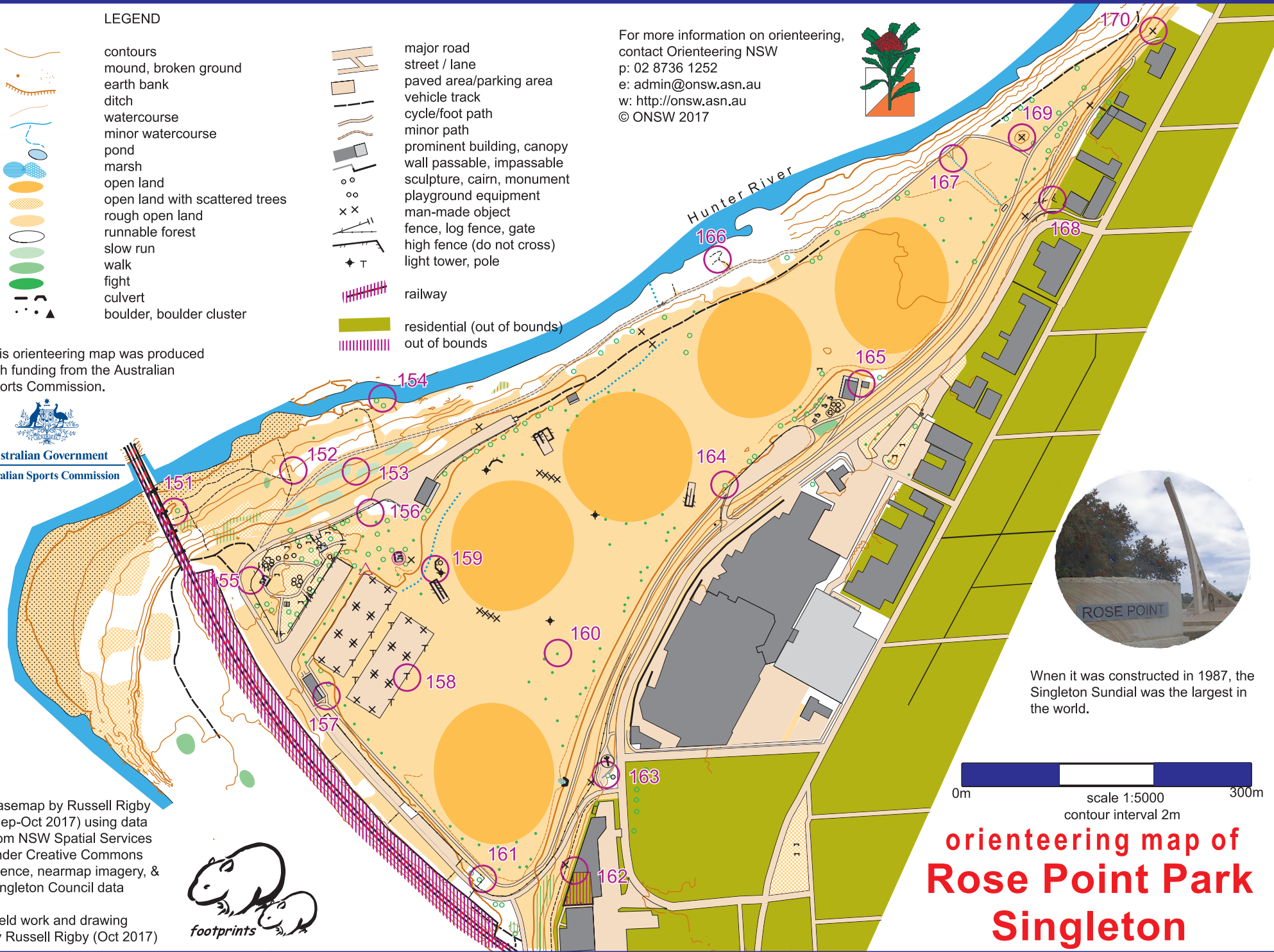
This orienteering map was produced with funding from the Australian Sports Commission.



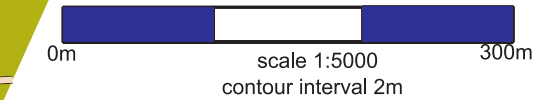
Australian Government
 Australian Sports Commission

Basemap by Russell Rigby (Sep-Oct 2017) using data from NSW Spatial Services under Creative Commons licence, nearmap imagery, & Singleton Council data

Field work and drawing by Russell Rigby (Oct 2017)



When it was constructed in 1987, the Singleton Sundial was the largest in the world.



orienteering map of Rose Point Park Singleton