





















# Nowlan Park, Singleton Heights

## LEGEND

-  contours
-  mound, broken ground
-  earth bank
-  ditch
-  watercourse
-  minor watercourse
-  pond
-  marsh
-  open land
-  open land with scattered trees
-  rough open land
-  runnable forest
-  slow run
-  walk
-  fight
-  culvert
-  boulder,
-  major road
-  street / lane
-  paved area/parking area
-  vehicle track
-  cycle/foot path
-  minor path
-  prominent building, canopy
-  railway
-  fence, high fence
-  large power pole
-  man-made feature
-  residential (out of bounds)
-  out of bounds



0m

500m

scale 1:7500  
contour interval 4m



For more information on orienteering,  
contact Orienteering NSW  
p: 02 8736 1252  
e: admin@onsw.asn.au  
w: http://onsw.asn.au

© ONSW 2017

Basemap by Russell Rigby  
(Sep-Oct 2017) using data  
from NSW Spatial Services  
under Creative Commons  
licence, & nearmap imagery

Field work and drawing  
by Graham Fowler (Oct 2017)



Australian Government  
Australian Sports Commission

This orienteering map was produced  
with funding from the Australian  
Sports Commission.

**Sunday,  
29 October  
scatter  
course**

