




































Foxglove Oval

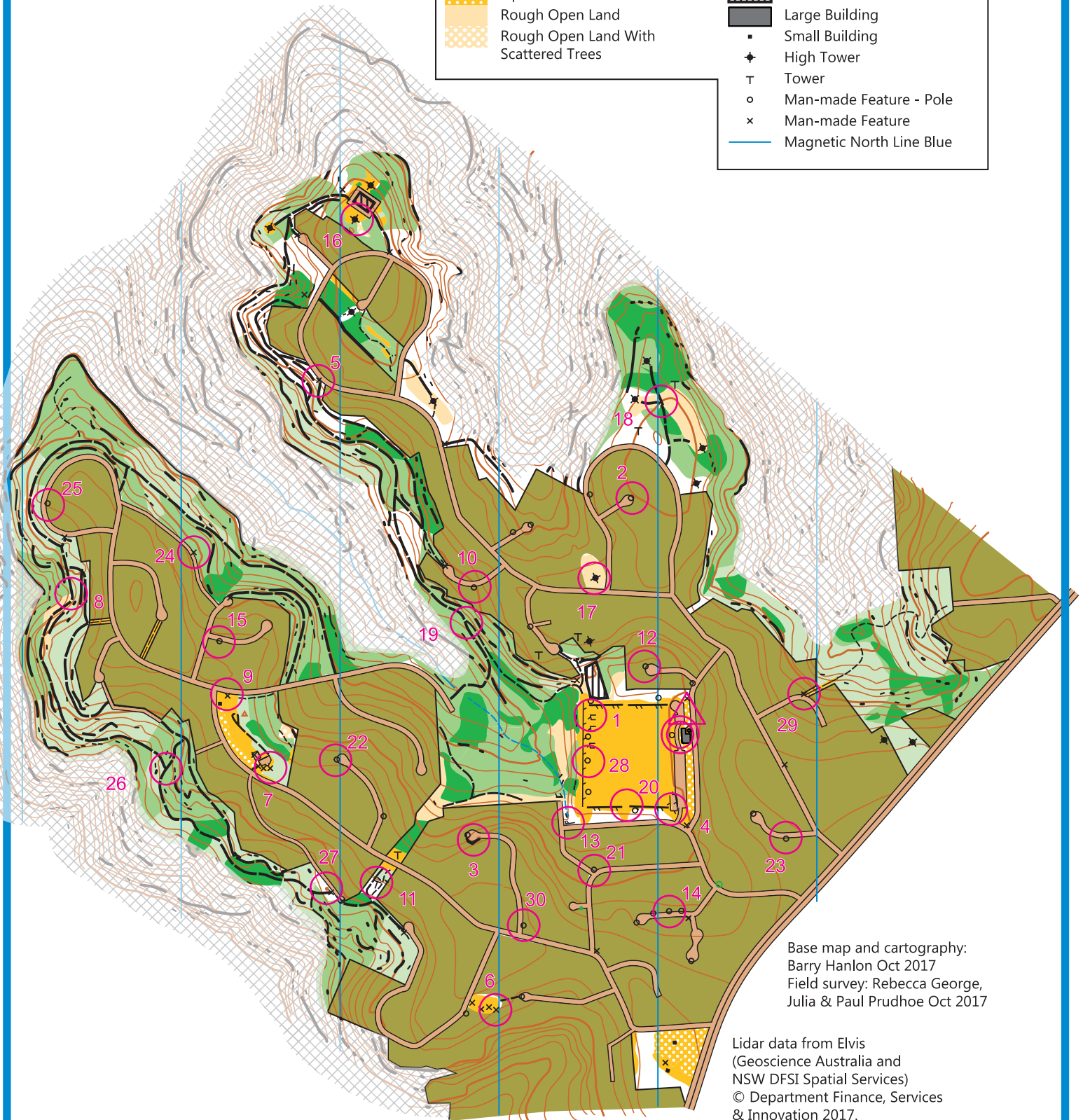
Orienteering Map

Mt Colah

1:10,000 | 5 metre contours

Legend

- | | | | |
|---|--------------------------------------|---|-----------------------------|
|  | Area not mapped |  | Vegetation, Slow Running |
|  | Contour |  | Vegetation, Walk |
|  | Index Contour |  | Vegetation, Fight |
|  | Small Knoll |  | Paved Area |
|  | Prominent Landform Feature |  | Main Road |
|  | Impassable Cliff |  | Road |
|  | Cliff |  | Minor Road |
|  | Medium Boulder |  | Access Road |
|  | Bare Rock |  | Vehicle Track |
|  | Small Crossable Watercourse |  | Footpath |
|  | Minor Water Channel |  | Small Footpath |
|  | Open Land |  | Out of bounds (Residential) |
|  | Open Land With Scattered Trees |  | Out of bounds |
|  | Rough Open Land |  | Large Building |
|  | Rough Open Land With Scattered Trees |  | Small Building |
| | |  | High Tower |
| | |  | Tower |
| | |  | Man-made Feature - Pole |
| | |  | Man-made Feature |
| | |  | Magnetic North Line Blue |



S1

F1

Base map and cartography:
Barry Hanlon Oct 2017
Field survey: Rebecca George,
Julia & Paul Prudhoe Oct 2017

Lidar data from Elvis
(Geoscience Australia and
NSW DFSI Spatial Services)
© Department Finance, Services
& Innovation 2017.